

Enabling Smart Governance, Citizen Engagement and Empowerment through Digital Integration

Prof. Ganesh Kendre¹, Supriya Bankar², Shivani Deshmukh³, Kishor Gadhave⁴, Nilesh Jadhav⁵

¹ Assistant Professor, Dept. of CSE, Dhole Patil College of Engineering, Pune, India

² UG student, Dept. of CSE, Dhole Patil College of Engineering, Pune, India

³ UG student, Dept. of CSE, Dhole Patil College of Engineering, Pune, India

⁴ UG student, Dept. of CSE, Dhole Patil College of Engineering, Pune, India

⁵ UG student, Dept. of CSE, Dhole Patil College of Engineering, Pune, India

ABSTRACT

Rapid urbanization has precipitated a significant disconnect between citizens and municipal authorities, characterized by administrative data silos, opacity, and inefficient grievance redressal. This paper proposes the Civic Engagement and Empowerment Platform (CEEP), a comprehensive full-stack ecosystem engineered on the MERN architecture. CEEP introduces a hierarchical administrative framework—encompassing State, City, Zone, and Ward tiers—integrated with Geospatial Intelligence via GeoJSON polygon indexing to facilitate the automated routing of grievances to appropriate jurisdictional officers. Departing from traditional e-governance models, CEEP implements an evidence-based 'closed-loop' accountability system, requiring visual verification from officials and final validation from the complainant. Additionally, the platform synthesizes Ward Intelligence with transparent Infrastructure Project Tracking to provide visibility into municipal expenditures and timelines. By incorporating a Civic Education Module, the system also fosters democratic literacy among younger demographics and an AI-driven conversational agent to provide instantaneous resolution for routine inquiries. Preliminary evaluations suggest that CEEP significantly mitigates information asymmetry, enforces institutional accountability, and catalyzes participatory democracy by transitioning residents from passive observers to active stakeholders in the urban governance process.

Keyword: - E-Governance, Full-Stack Web Development, Accountability Systems, Public Grievance Redressal Systems (PGRS), Geospatial Intelligence, Information Asymmetry, Role-Based Access Control (RBAC).

1. INTRODUCTION

The global shift toward "Smart Cities" has necessitated a fundamental transformation in how municipal authorities interact with their constituents. In India, flagship initiatives such as the Smart Cities Mission and Digital India have laid the foundational groundwork for tech-driven governance. However, the mere existence of digital portals does not inherently guarantee effective engagement. Most contemporary systems remain "one-way" communication channels, where the citizen is relegated to a passive recipient of information rather than an active participant in urban management. This lack of bidirectional interaction prevents the realization of a truly collaborative urban ecosystem. A critical analysis of existing e-governance systems reveals a persistent "Accountability Gap". Traditional portals often function as "black boxes" where grievances are submitted but their progress remains obscured by administrative opacity. Citizens frequently face jurisdictional confusion, unable to identify the specific ward or officer responsible for localized infrastructure. Furthermore, municipal resources are often drained by repetitive, low-level inquiries, leading to systemic inefficiency and a trust deficit that discourages civic participation.

To bridge this gap, this paper introduces the **Civic Engagement and Empowerment Platform (CEEP)**, developed using a robust MERN architecture. The platform's primary contribution is utilizing GeoJSON indexing to

automatically bridge the gap between a citizen's location and the responsible jurisdictional officer. This eliminates manual routing delays and ensures that every grievance is "owned" by the correct authority from the moment of submission. Central to CEEP's innovation is the Evidence-Based 'Closed-Loop' Accountability System. Unlike standard portals where a status can be manually marked as "Resolved" without proof, CEEP mandates a multi-factor verification process. Resolution requires the submission of visual evidence by the presiding officer, followed by final validation from the complainant. This architectural constraint ensures that the platform acts as a self-regulating mechanism for institutional transparency, mitigating information asymmetry between the state and the public.

Furthermore, CEEP shifts governance from a reactive model to a proactive one through its Ward Intelligence and Participatory Survey modules. The Ward Intelligence component serves as a hyper-local information hub, surfacing critical data regarding local representatives and emergency services. Simultaneously, the Survey Module empowers Ward Officers to conduct localized digital referendums, capturing real-time community sentiment on proposed initiatives. This is complemented by a Transparent Infrastructure Tracking module, which provides public visibility into municipal budgets, project timelines, and development progress, effectively mitigating the information asymmetry that typically surrounds urban planning. To ensure long-term sustainability, the platform incorporates a Civic Education Module, designed to foster democratic literacy and engage younger demographics in the administrative process. Finally, the platform integrates an AI-driven chatbot for Automated Query Resolution. Collectively, these features make CEEP a comprehensive, multi-dimensional ecosystem for decentralized smart governance.

2. LITERATURE SURVEY

Dr. U. Gangadhar [1] observed that existing e-governance systems often struggle with poor user interface design and a lack of user-centricity, particularly for rural populations. The research identifies that complex screen designs and hidden content lead to slow navigation and high response latencies, effectively barring many citizens from accessing necessary services despite having the required credentials. There is a documented requirement for administrative platforms to move beyond mere "casual" design toward intuitive, user-friendly interfaces that prioritize the end-user's experience. CEEP addresses this by integrating a simplified, Intelligent Conversational Interface to assist users with varying levels of digital literacy in navigating the platform.

Manjón-Antolín and Crutzen [2] suggests that successful smart city initiatives are often more "people-oriented" than "technologically oriented." Their findings indicate that social and human capital (education) and quality of life are more pivotal to a territory's perceived "smartness" than ICT infrastructure alone. While dimensions like governance and technology play indirect roles, they function as essential facilitators for other smart city dimensions. CEEP embodies this philosophy by prioritizing Civic Education and Quality of Life tracking over purely administrative automation. By focusing on these human-centric modules, CEEP ensures that technological investments translate into tangible community empowerment and informed civic participation.

Bozkurt et al. [3] characterize data management as the 'brain' of a smart city, yet observe that most urban environments suffer from fragmented data ecosystems and siloed architectures. Their research identifies a critical absence of unified reference models to align stakeholders and processes, leading to uncoordinated data handling across city departments. CEEP addresses this systemic lack of coordination by implementing a standardized hierarchical framework that integrates a unified, multi-tenant administrative model, ensuring seamless interoperability across multiple jurisdictional levels.

Jin et al. [4] demonstrate that Digital Government Transformation (DGT) effectively inhibits organizational violations by shifting from traditional, siloed regulation to a collaborative governance model involving both the state and the public. Their research identifies that the reduction of information asymmetry—facilitated by digital transparency—heightens both regulatory pressure and public scrutiny. While they observe a 'governance gap' where DGT fails to curb the most persistent polluters, they conclude that bureaus focused on e-administrative services have a significantly stronger influence on behavior. CEEP adopts these findings by prioritizing e-administrative transparency and 'closed-loop' public verification, leveraging the collaborative scrutiny identified by Jin et al. to ensure institutional compliance at the ward level.

Khan and Haider [5] establish that Indian e-governance has transitioned from fragmented pilot projects to integrated, participatory models like Digital India, which empower citizens through direct information access and real-time feedback loops. Their research identifies a critical "Participatory Gap" and persistent barriers—such as the digital divide and low digital literacy—that hinder inclusive governance in rural and underserved regions. CEEP bridges this gap by implementing a bidirectional G2C and G2E ecosystem that moves beyond passive service delivery to incorporate a Civic Education layer designed to systematically mitigate the digital literacy barriers identified by Khan and Haider. Furthermore, CEEP adopts their vision for the future of modern governance by deploying an AI-driven conversational interface to optimize administrative efficiency and accessibility.

Nwambuko et al. [6] demonstrate that while digital platforms significantly reduce bureaucratic bottlenecks and financial leakages, their full potential is often hindered by a 'Trust and Culture Gap.' Their research concludes that sustainable digital transformation requires more than technological implementation; it necessitates deep citizen inclusiveness to overcome entrenched corruption and low digital literacy. CEEP directly addresses these systemic barriers by integrating Closed-Loop Verification and Public Infrastructure Tracking to rebuild institutional trust. By making citizens the final arbiters of grievance resolution, CEEP fulfills the researchers' call for an inclusive, transparent governance culture that transcends mere technological adoption.

Handoko et al. [7] identify that digital transformation success is contingent upon the professional experience of the users, revealing that adoption drivers differ significantly between novices and experts. Their research shows that while inexperienced users rely on organizational structure, experienced professionals are primarily driven by technological efficiency and environment. CEEP leverages this insight by providing a tiered, role-based interface that accommodates varying levels of expertise. By offering a simplified, intuitive dashboard for citizens while providing a data-rich administrative portal for Ward Officers, CEEP ensures that governance participation is optimized across the entire spectrum of user proficiency.

Wulansari et al. [8] argue that transparency dashboards and e-reporting platforms are critical for overcoming corruption and ensuring equitable development, yet emphasize that a 'Digital Infrastructure Gap' and non-inclusive design can reinforce existing inequalities. CEEP addresses these systemic risks by integrating Public Infrastructure Tracking and Closed-Loop Verification as fundamental functional requirements for accountability. Furthermore, CEEP lowers the accessibility barrier for socioeconomically vulnerable populations through an intuitive icon-based interface and an AI-driven conversational agent, fulfilling the researchers' call for technologically adaptive and inclusive governance models.

Yusnita et al. [9] identify a global shift from conventional governance toward technology-enabled frameworks that emphasize real-time decision-making and transparency. Their bibliometric analysis reveals that modern strategic management increasingly relies on digital infrastructure to achieve complex sustainability goals. CEEP aligns with this multidisciplinary trend by integrating geospatial routing and AI-driven assistance into a unified municipal ecosystem. By transitioning from a reactive to a proactive, data-driven strategy, CEEP fulfills the researchers' call for adaptive policy frameworks grounded in continuous technical innovation.

3. PROPOSED METHODOLOGY

The proposed methodology for the Civic Engagement and Empowerment Platform (CEEP) is centered on the development of a multi-tier, location-aware digital ecosystem designed to replace legacy, fragmented administrative systems. The platform utilizes a MERN (MongoDB, Express.js, React.js, Node.js) full-stack architecture, chosen for its high-performance asynchronous capabilities and its native support for complex JSON-based data structures. The core design philosophy of CEEP focuses on Hierarchical Scoping and Geospatial Intelligence, ensuring that every data transaction—whether a grievance report or a project update—is automatically anchored to a precise jurisdictional boundary. By integrating a six-tier administrative model with a 'closed-loop' accountability workflow, the platform establishes a self-regulating governance environment that prioritizes transparency and evidence-based resolution.

3.1 System Architecture

The architecture of CEEP follows a Client-Server-Database paradigm, implemented as a decoupled full-stack application using the MERN ecosystem. This architecture ensures high modularity, allowing for independent scaling of the frontend and backend components.

1. Frontend Interface (React.js): The client-side is developed as a Single Page Application (SPA), ensuring a seamless and high-speed user experience. It utilizes Tailwind CSS for a modernized UI and Lucide-React for intuitive iconography. Role-based dashboards for Citizens, Ward Officers, and Admins are managed through React Hooks, ensuring that real-time data is updated without full page reloads.
2. Backend Logic Layer (Node.js & Express.js): The backend functions as a RESTful API provider. It manages the business logic, including the Grievance Lifecycle, Automated Email Notifications via Nodemailer, and the Geospatial Scoping Engine. Security is enforced at this layer using JWT (JSON Web Tokens) for stateless authentication and CORS for secure cross-origin communication. Before reaching the core business logic, all incoming requests pass through an API Rate Limiter. This component prevents Denial of Service (DoS) attacks and brute-force attempts by limiting the number of requests a single IP can make within a specific timeframe, ensuring system stability.
3. Data Storage Layer (MongoDB): A NoSQL approach is adopted to handle the semi-structured nature of civic data. MongoDB's native support for GeoJSON allows the system to perform high-speed geospatial queries. Data integrity is maintained through Mongoose schemas, which enforce the hierarchical relationships between States, Cities, Zones, and Wards. A Redis caching layer is integrated to optimize data retrieval.

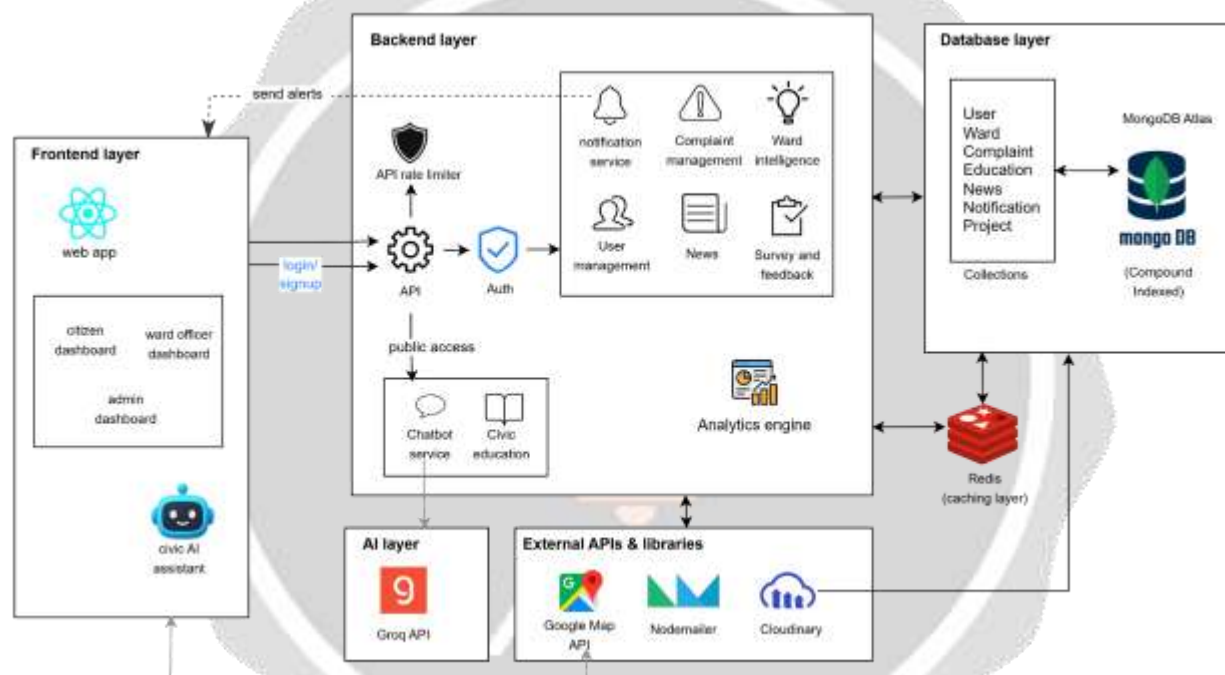


Fig -1: Comprehensive Multi-Layered System Architecture

The diagram illustrates the decoupled architecture of CEEP, highlighting the Frontend Layer (React-based role dashboards), the Backend Layer (Service-oriented Node/Express logic with Redis caching), and the Database Layer (MongoDB Atlas with compound indexing). The integration of External APIs (Google Maps for Geospatial logic, Cloudinary for image storage) and the AI Layer (Groq-powered chatbot) demonstrates a modern, scalable approach to civic governance technology.

3.2 Administrative Hierarchy and Data Scoping

To address the "Accountability Gap" and ensure localized urban management, CEEP implements a multi-tenant administrative model structured as a six-tier hierarchy. This structure is not merely organizational but is enforced at the database level through Data Scoping.

1. Top-Down Authorization Security: To maintain institutional integrity, CEEP distinguishes between public and administrative access. While Citizens utilize a public registration portal, Administrative Roles are strictly non-public. An official cannot "sign up" for an administrative position; instead, they must be explicitly invited and authorized by a superior admin through the "Personnel Control" dashboard. This

chain-of-trust ensures that only verified government employees are granted access to the administrative layer, effectively preventing unauthorized role-escalation. The hierarchy follows a top-down invitation model. The Super Admin (Level 1) authorizes State Admins, who in turn invite City Admins, continuing down through Zonal Admins to Ward Officers. This chain of command ensures a clear administrative lineage and prevents unauthorized jurisdictional overlap.



Fig -2: Hierarchical User Access and Top-Down Authorization Model.

2. **Data Isolation (Scoping):** Visibility and authority are strictly constrained by a user's role and their assigned geographical scope. For example, a Ward Officer's dashboard is filtered to display only the grievances and projects belonging to their specific Ward ID. Conversely, higher-level admins receive aggregated analytics from all lower-level tiers within their jurisdiction.
3. **Citizen Integration:** The Citizen occupies the foundational tier of the hierarchy. While they lack administrative privileges, they serve as the primary data generators. Their access is dynamically scoped through the Geospatial Engine, which maps their profile to the relevant Ward Officer and local Corporator details.

3.3 Geospatial Ward Detection and Routing

A primary technical challenge in decentralized governance is the accurate mapping of a citizen to their specific administrative jurisdiction. Traditional systems rely on manual dropdown selections, which are prone to human error and jurisdictional confusion. CEEP addresses this by implementing an Automated Geospatial Routing Engine.

1. **GeoJSON Polygon Mapping:** Every administrative ward in the database is defined as a GeoJSON Polygon or MultiPolygon. These polygons represent the precise geographical boundaries of the ward, stored as a series of coordinate pairs (Latitude and Longitude).
2. **2dsphere Indexing:** The MongoDB collection containing ward data utilizes a 2dsphere index. This specialized index allows the database to perform high-speed calculations on a spherical surface, accounting for the Earth's curvature to ensure mathematical accuracy in location detection.
3. **The \$geoIntersects Algorithm:** When a citizen registers or accesses the platform, the system captures their precise GPS coordinates. The backend executes a query using the \$geoIntersects operator, which mathematically determines which ward polygon contains the user's point coordinates.
 - **Automated Administrative Anchoring:** Once the intersection is confirmed, the system "anchors" the user to that specific Ward ID. This automation ensures that:
 - **Grievance Routing:** Complaints are instantly routed to the correct Ward Officer without manual intervention.
4. **Data Personalization:** The citizen's dashboard is dynamically populated with their specific local Corporator, ward-level news, and infrastructure projects.

3.4 Geospatial The Evidence-Based 'Closed-Loop' Accountability System

To mitigate the "Accountability Gap" identified in legacy e-governance models, CEEP implements a Closed-Loop Workflow for grievance redressal. Unlike traditional portals where a status can be manually toggled to "Resolved" without verification, CEEP introduces an architectural constraint that mandates evidence-based completion.

1. **Grievance Initiation:** A citizen lodges a complaint by providing a description, a category (e.g., Waste Management, Road Repair), and a mandatory geo-tagged photograph of the issue. The system automatically attaches the geospatial metadata to ensure the authenticity of the report.
2. **Automated Task Authorization:** Utilizing the Geospatial Engine, the ticket is instantly authorized and visible on the dashboard of the specific Ward Officer responsible for that geographical polygon.
3. **Mandatory Proof-of-Resolution:** When the Ward Officer marks the issue as resolved, the system requires the upload of visual evidence (a photograph of the resolved site). This "Proof-of-Work" ensures that administrative tasks are physically performed before being digitally updated.
4. **Citizen-Led Verification (The Loop Closure):** The grievance remains in a "Pending Verification" state even after the officer's update. The "Loop" is only closed when the complainant reviews the evidence, provides a satisfaction rating (1-5 stars), and officially validates the resolution. If the citizen is dissatisfied, the system allows for the grievance to be reopened, ensuring that the end-user remains the final arbiter of quality.

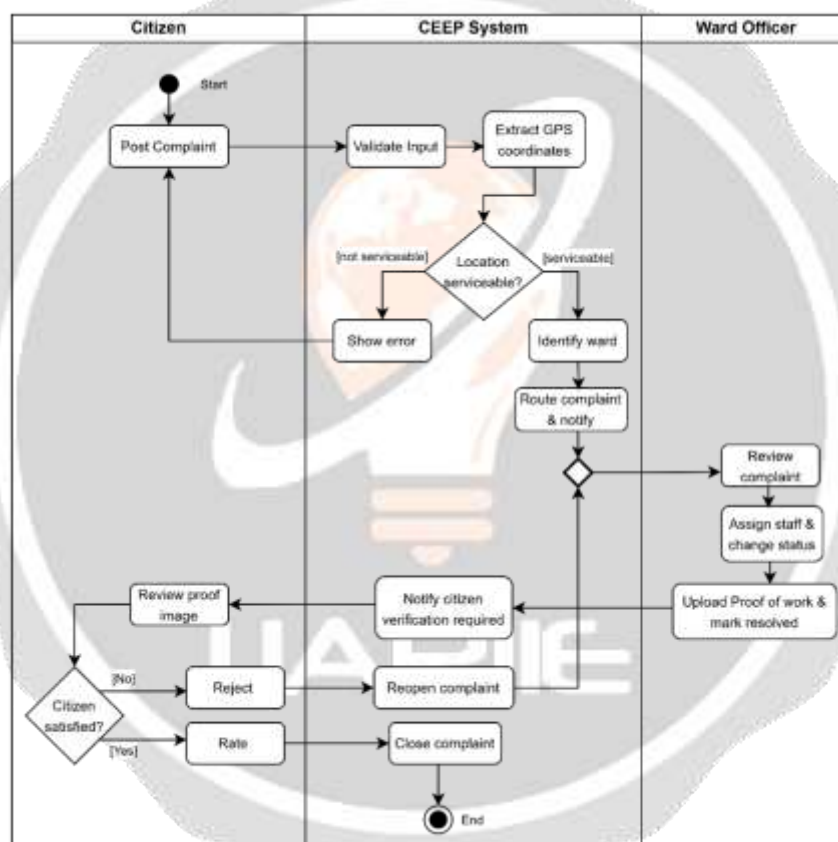


Fig -3: Closed-Loop Grievance Redressal Workflow.

4. IMPLEMENTATION AND RESULTS

The CEEP ecosystem is implemented as a high-performance web application designed for mobile-first accessibility. The following modules represent the core functional units of the system:

A. Secure Onboarding & Guest Access

To ensure data integrity and prevent unauthorized interactions, CEEP implements a Restricted Access Layer for unverified users. Guests and unverified users can only access civic education and chatbot. Access to sensitive modules is strictly gated behind a mandatory authentication and verification process. This ensures that all civic participation is tracked to a legitimate user, protecting the platform from spam and maintaining a secure, verified governance environment.

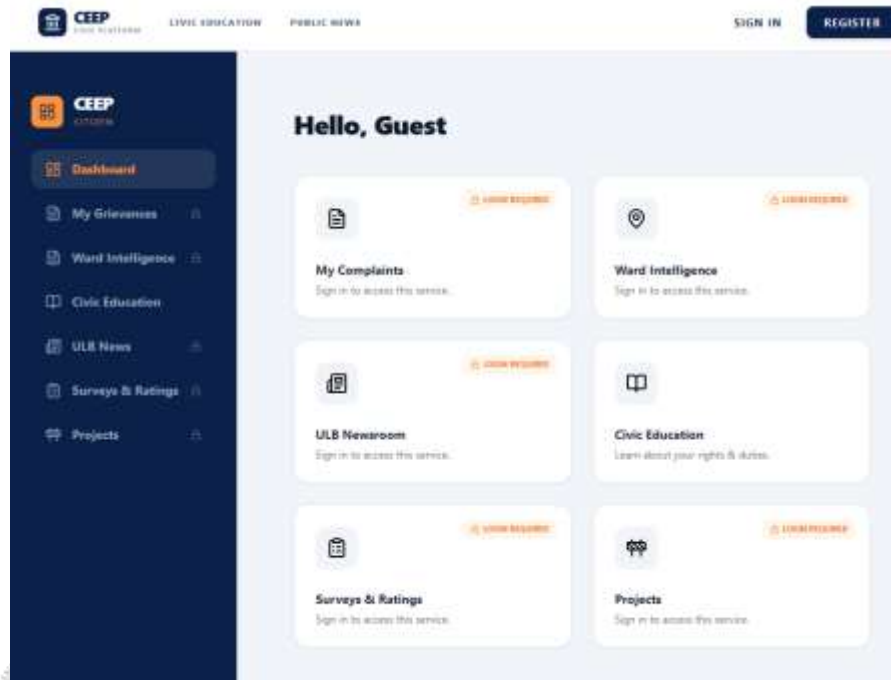


Fig -4: Public Landing Page & Restricted Guest Access Layer.

B. The Grievance Redressal & Accountability Module

As the primary interface for citizen engagement, this module facilitates a transparent "Proof-of-Work" resolution cycle. Citizens utilize an intuitive interface to lodge complaints with mandatory geo-tagged image evidence. The "Closed-Loop" logic is enforced, where Ward Officers must upload visual evidence of the resolution, and citizens provide a final rating to officially close the ticket.

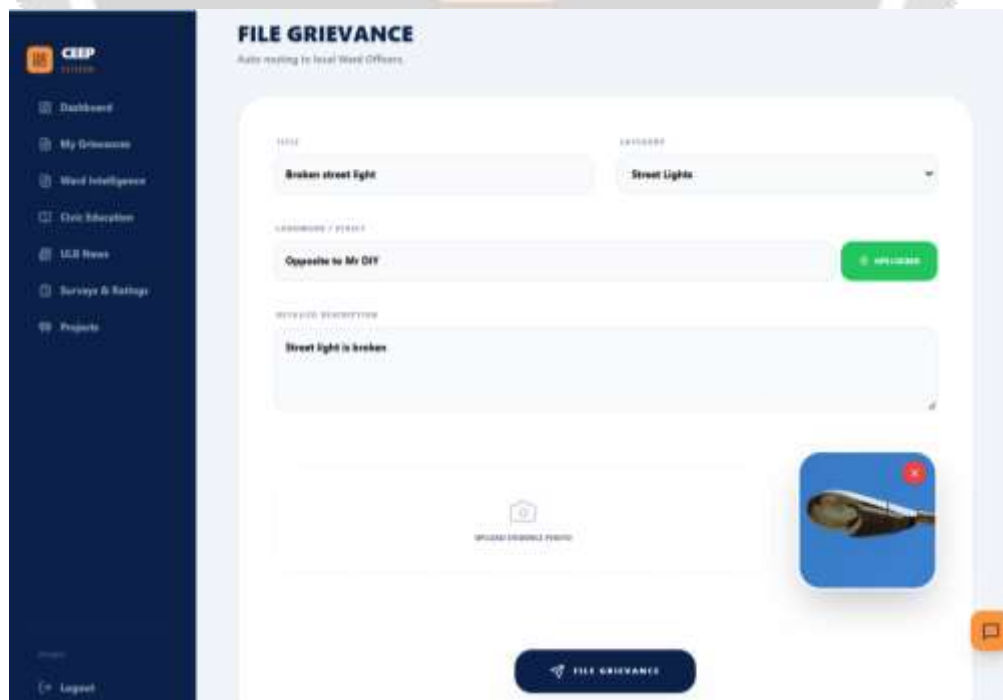


Fig -5: Citizen Grievance Submission Interface.

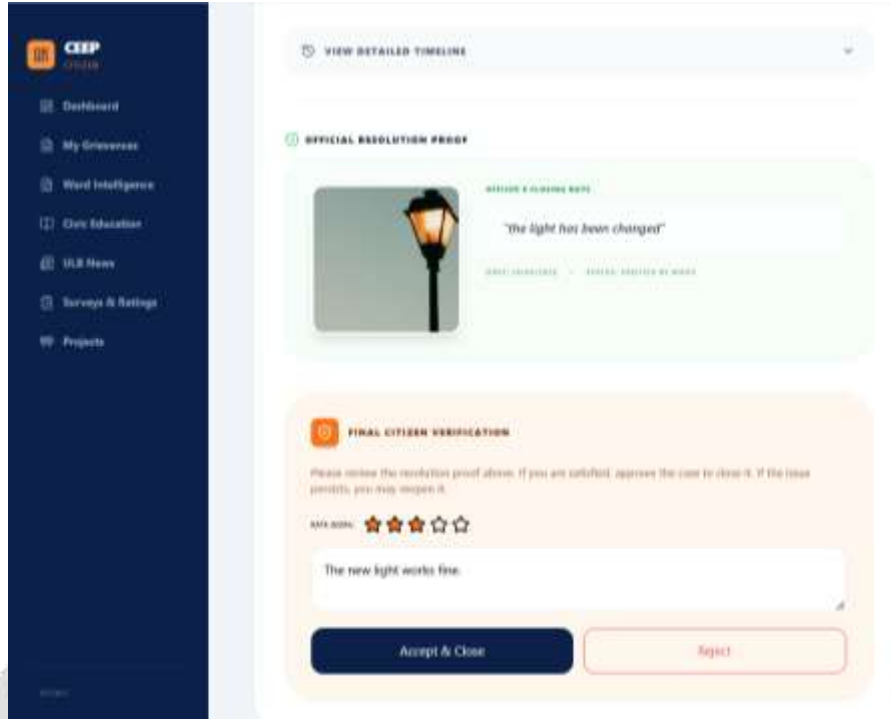


Fig -6: Citizen Resolution Rating and Feedback Interface.

C. Comprehensive Ward Intelligence & Local Identity

This module acts as a hyper-local information hub, surfacing critical metadata based on the user's detected geospatial ward. Upon onboarding, the system automatically detects and displays the user's local Corporator details, ward-specific facilities (hospitals, schools), and emergency contacts. This removes jurisdictional confusion and provides citizens with a direct digital link to their local ward's leadership.

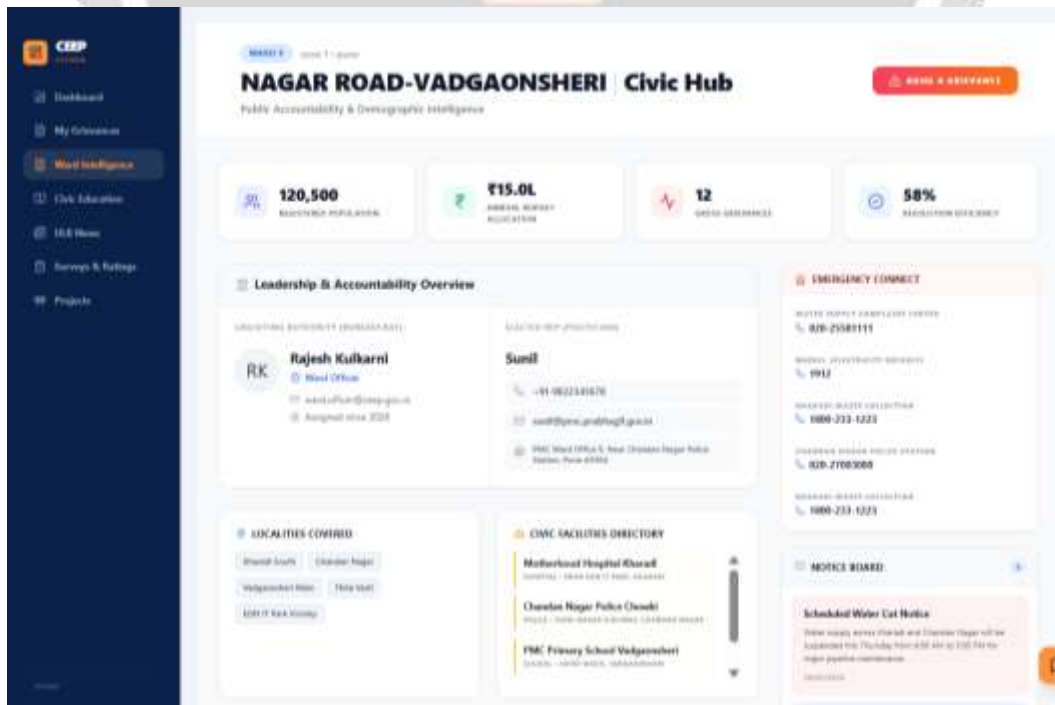


Fig -7: Ward Intelligence Hub Dashboard.

D. Personnel Control & Staff Authorization

This module manages the administrative security and hierarchical structure of the platform. Admins utilize a "Personnel Control" dashboard to invite and authorize lower-level officials (e.g., a City Admin inviting a Ward Officer). Ensures that administrative access is strictly invite-only, preventing unauthorized role escalation and maintaining institutional integrity.

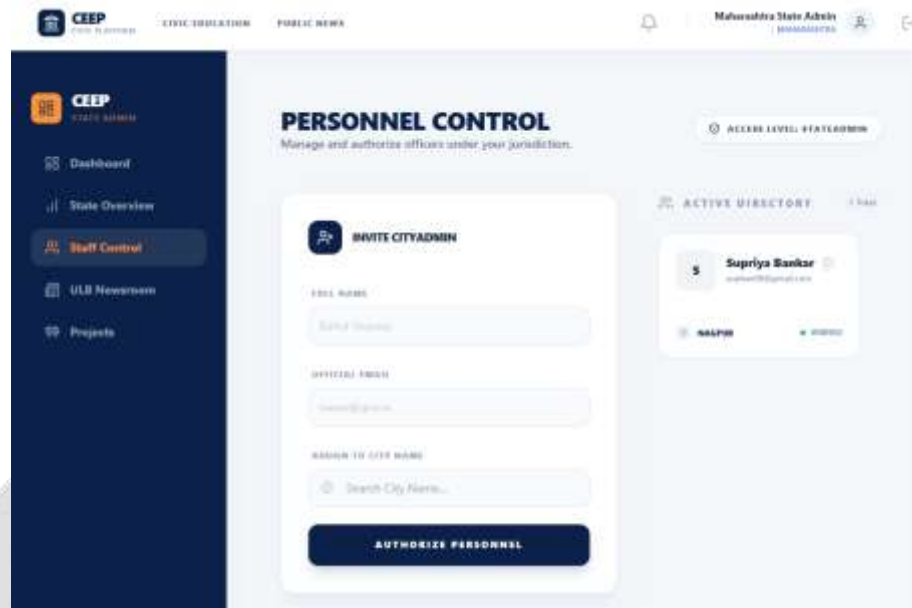


Fig -8: Admin Personnel Interface.

E. Regional overview

CEEP integrates a real-time Analytics Engine that transforms municipal data into visual insights for tracking grievance trends, officer resolution rates, and infrastructure spending through dynamic charts. This data-driven approach allows for the proactive identification of systemic issues and the strategic allocation of resources based on community sentiment and performance metrics.



Fig -9: Real-time Administrative Analytics.

F. Participatory Surveys

To foster bidirectional engagement, CEEP includes survey tool. Features include a "Survey Module" for localized referendums. Allows officials to capture real-time community sentiment on proposed ward-level initiatives, moving governance from a reactive to a proactive model.

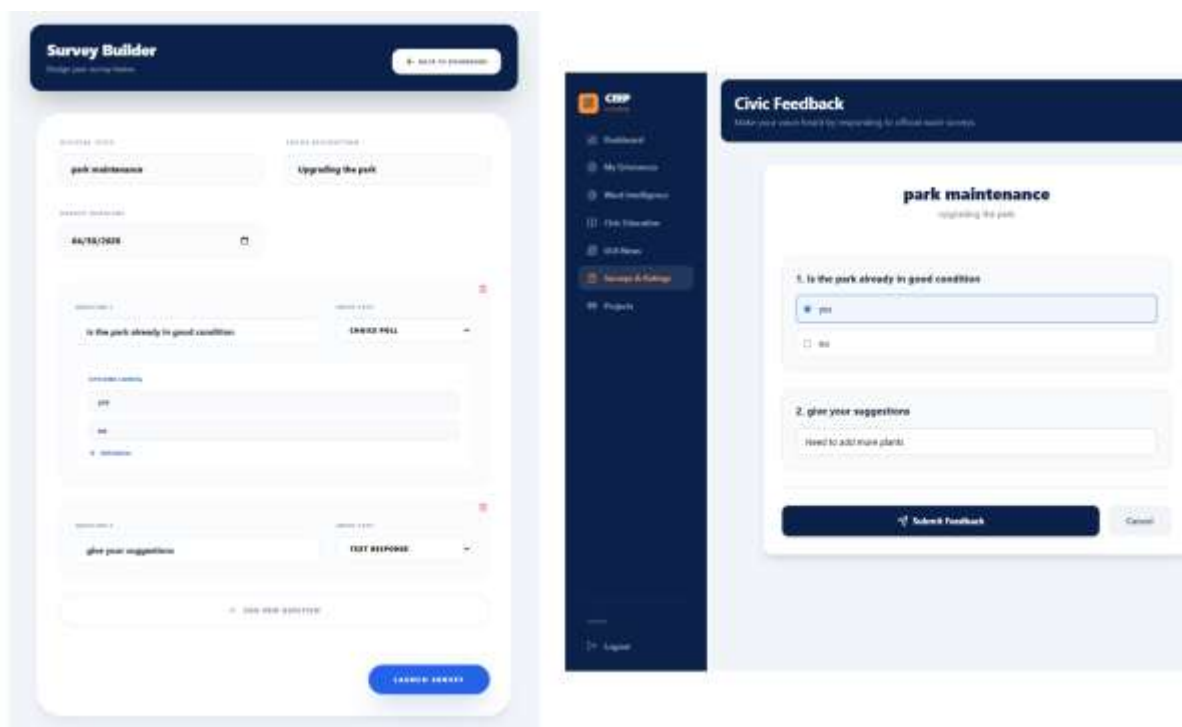


Fig -10: Administrative Survey Generation (left) and Citizen Response Interface (right)

5. CONCLUSION AND FUTURE SCOPE

The development of the Civic Engagement and Empowerment Platform (CEEP) represents a significant step toward modernizing urban governance through a multi-dimensional digital ecosystem. By leveraging the MERN stack and Geospatial Intelligence, the platform successfully addresses the long-standing "Accountability Gap" by replacing opaque, manual processes with a transparent, location-aware framework. The integration of automated GeoJSON ward detection and a strictly enforced hierarchical administrative model ensures that municipal data is correctly scoped and that grievances are routed to the appropriate jurisdictional officers without delay. The platform's technical novelty lies in its Evidence-Based 'Closed-Loop' Accountability System, which mandates visual proof for task resolution and empowers citizens as the final arbiters of service quality. Beyond grievances, CEEP establishes a holistic governance environment through its Infrastructure Transparency dashboard, Ward Intelligence Hub, and Participatory Survey modules, all of which work to reduce information asymmetry and foster bidirectional engagement. Furthermore, the inclusion of a Civic Education suite and an AI-driven conversational interface ensures that the platform is not only a tool for administration but also a vehicle for democratic empowerment and accessibility.

Ultimately, CEEP serves as a scalable, technically robust blueprint for decentralized smart governance. It transitions the role of the resident from a passive observer of municipal failures to an active, informed, and verified stakeholder, thereby laying the groundwork for a more transparent, efficient, and collaborative urban future.

Future Scope: While CEEP establishes a robust foundation for civic engagement, future iterations will focus on following developmental areas. Integrating regional language translation and voice-command features to dismantle the digital divide and increase accessibility for rural and non-English speaking demographics. Developing a dedicated, cross-platform mobile application equipped with "offline-sync" capabilities. This will ensure that citizens

can lodge complaints even in areas with low internet connectivity, with data automatically synchronizing once a stable connection is re-established. Introducing a digital petition and "upvoting" system for community grievances. This feature will allow residents to digitally sign joint petitions, automatically escalating the priority of an issue based on collective neighborhood consensus and urgency.

6. REFERENCES

- [1]. U. Gangadhar, "The Role of Digital Governance in Enhancing Government Functions and Services: A Study on Telangana E-Governance System," *Abstract of Public Administration Research*, 2025
- [2]. M. Manjón-Antolín and N. Crutzen, "Smart City Factors Targeted by Local Governments: Evidence From Belgian Municipalities," *IEEE Transactions on Engineering Management*, vol. 71, 2024.
- [3]. Y. Bozkurt, A. Rossmann, A. Konanahalli, and Z. Pervez, "Toward Urban Data Governance: Status-Quo, Challenges, and Success Factors," *IEEE Access*, vol. 11, 2023
- [4]. Y. Jin, X. Li, H. Zeng, and X. Cheng, "Does Digital Government Transformation Inhibit Corporate Environmental Violations? Evidence from the Big Data Bureau in China," *IEEE Transactions on Engineering Management*, vol. 71, 2024.
- [5]. Khan Irshad, and Muzammil Haider, "E-governance in India and Its Role in Modern Governance: A Conceptual Overview," *International Journal for Innovative Research in Multidisciplinary Field (IJRTI)*, vol. 10, no. 3, Mar. 2025.
- [6]. T. C. Nwambuko, Q. Eyikorogha, and J. N. Chigozie, "Digital Governance and E-Government Transformation in Public Service Delivery in Nigeria," *Int. J. Curr. Sci. Res. Rev.*, Oct. 2025.
- [7]. B. L. Handoko, S. J. M. Siregar and M. F. Atthallah, "Model of Digital Transformation Adoption for Governance Enhancement: A Multi Group Analysis," *2025 4th International Conference on Electronics Representation and Algorithm (ICERA)*, Yogyakarta, Indonesia, 2025.
- [8]. R. D. Wulansari, A. Hapid TA, T. Supriantino, M. A. Lubis, S. A and A. F. Aziz, "Digital Governance and Anti-Corruption Frameworks in the OROI Economic Program for Indigenous Communities," *2025 4th International Conference on Creative Communication and Innovative Technology (ICCIT)*, Kota Cirebon, Indonesia, 2025.
- [9]. I. Yusnita et al., "Digital Technologies and Strategic Governance in Advancing SDG 6 through Bibliometric Insights," *2025 4th International Conference on Creative Communication and Innovative Technology (ICCIT)*, Kota Cirebon, Indonesia, 2025
- [10]. W. Hajar, W. Hassan, E. K. Mohammed and E. B. Hayat, "Digital Transformation in the Public Sector: A Bibliometric Study of Governance and Performance Trends for Optimizing Public Services," *2025 11th International Conference on Optimization and Applications (ICOA)*, Kenitra, Morocco, 2025